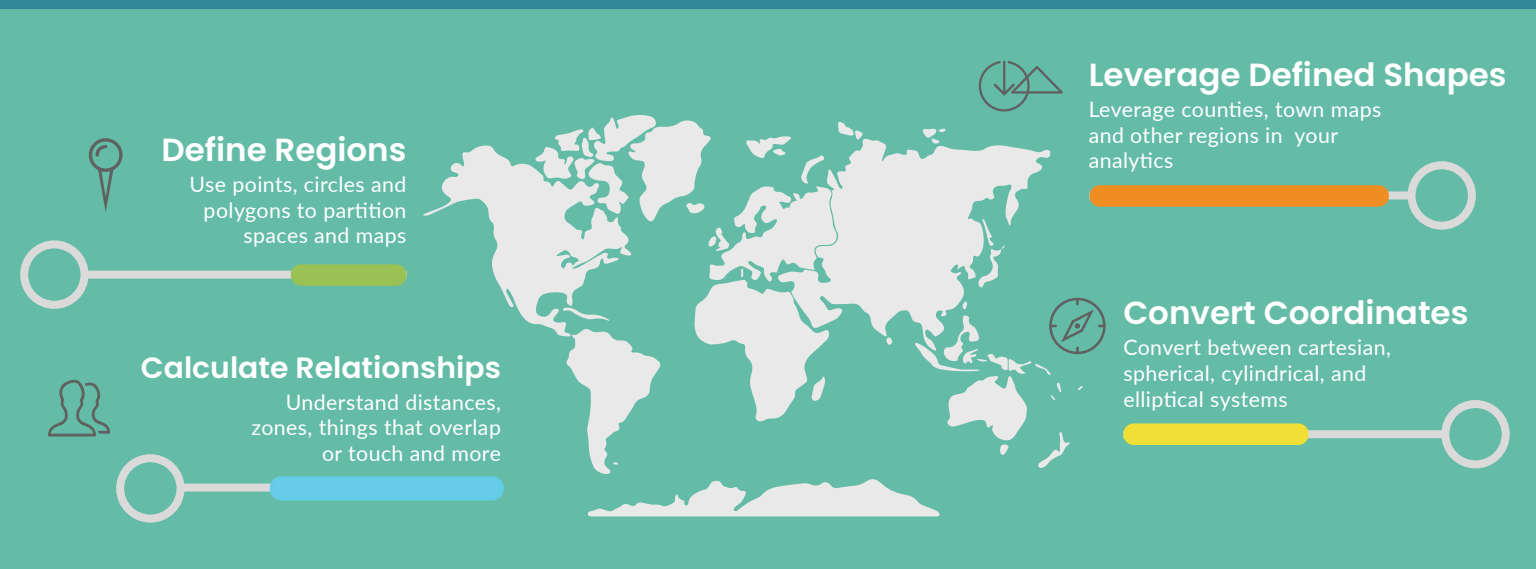


# ANZOGRAPH® DB

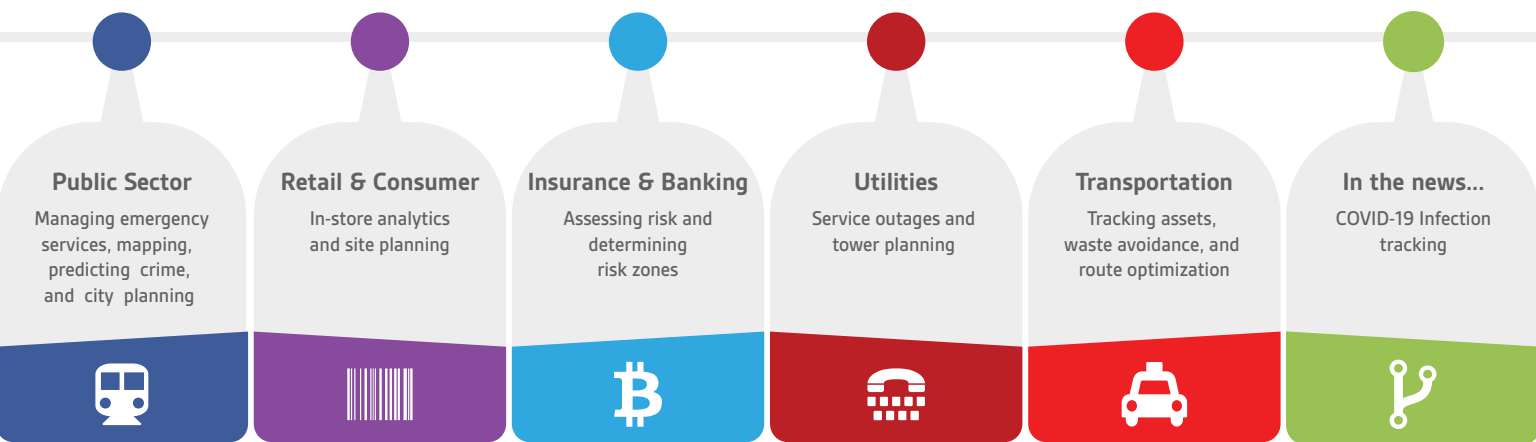
## Geospatial Knowledge Graphs

Getting More Value with a Graph Database and Geospatial

Geospatial is about understanding the relationships between [people, things and events] and their location. Understanding that relationship can lead to increased sales, greater efficiency and compliance.

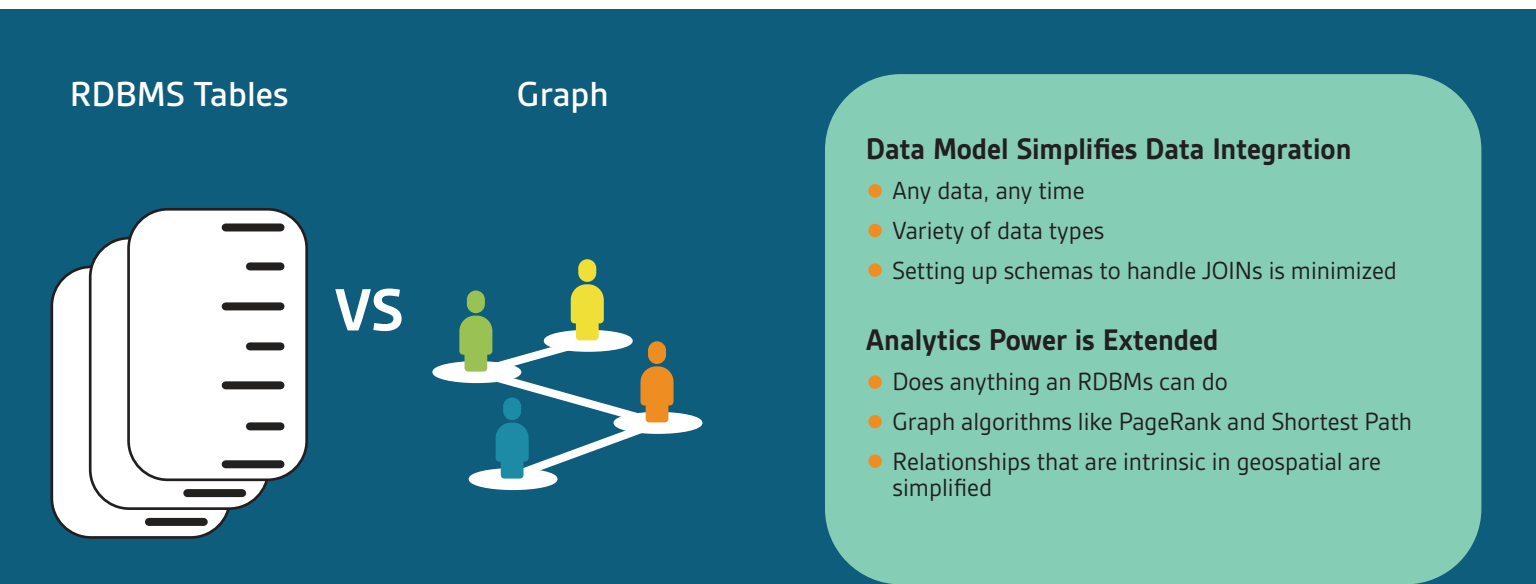


## Uses for Geospatial Analytics

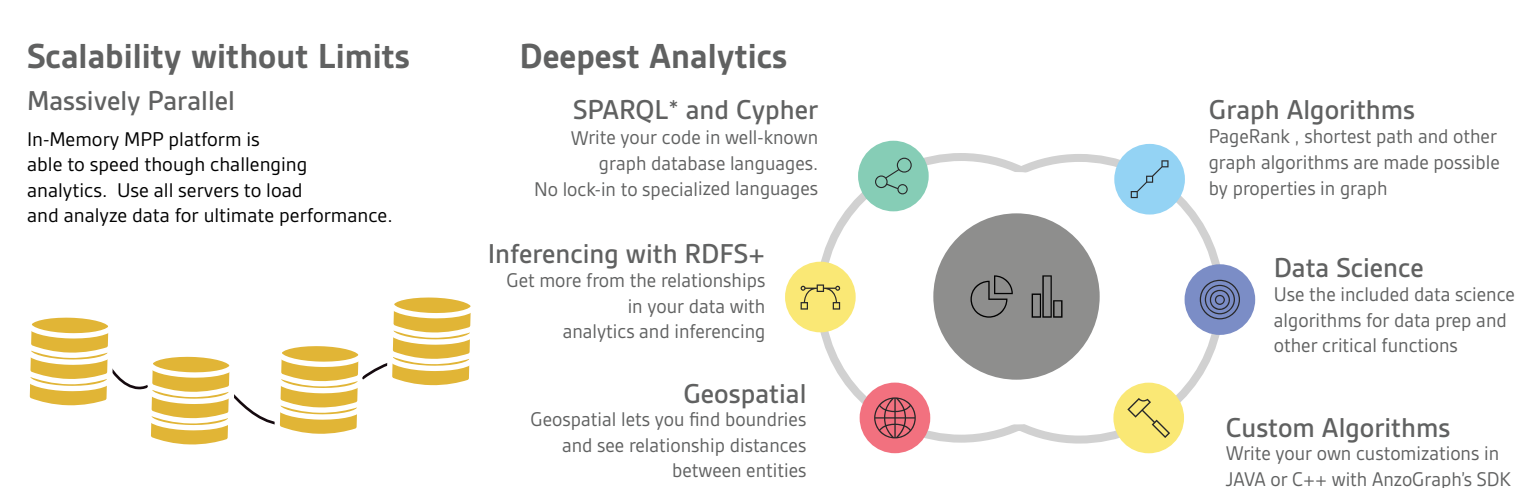


## Why a Graph Database for Geospatial?

Since geospatial is a relationship between things and places, a graph database is better suited to manage the data models necessary to track the relationship.



## AnzoGraph DB Unique Value



AnzoGraph DB Free Version is available on

[AnzoGraph.com](http://AnzoGraph.com)

Free for commercial and non-commercial use for up to 16 GB.